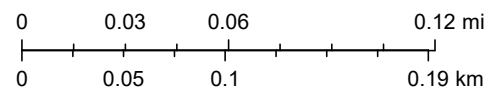













Tax Parcel Viewer - Property Report



7/3/2024, 9:19:20 AM

1:4,514



-  School Location_4K
-  Municipal
-  Railroad_4K
-  Encumbrances_4K
-  TaxParcel_4K
-  MAJOR
-  MINOR; RAMP
-  COUNTY
-  LOCAL
-  PRIVATE
-  Road Centerlines_without labels_4K

Fauquier County GIS, Esri Community Maps Contributors, VGIN, West Virginia GIS, © OpenStreetMap, Microsoft, Esri, TomTom, Garmin, SafeGraph, GeoTechnologies, Inc, METI/NASA, USGS, EPA, NPS, US Census Bureau, USDA, USFWS, Bloomfield Township MI, Esri., Inc.

Fauquier County GIS